




Source: Ordnance Survey
 Reproduced from Ordnance Survey
 Maps with the permission of the Controller
 of HM Stationary Office. Crown copyright
 reserved Licence AL100017728

- ▬▬▬ Management Areas Policy
- ▬▬▬ Policy Units
- ▬ Hold the line
- ▬ Managed realignment
- ▬ No active intervention
- ▬ Advance the line

Cornwall & Isles of Scilly
 Shoreline Management Plan Review

 CORNWALL COUNCIL	 Cornwall and the Isles of Scilly Coastal Advisory Group www.ciscag.org	 ROYAL MASKING
--	--	--